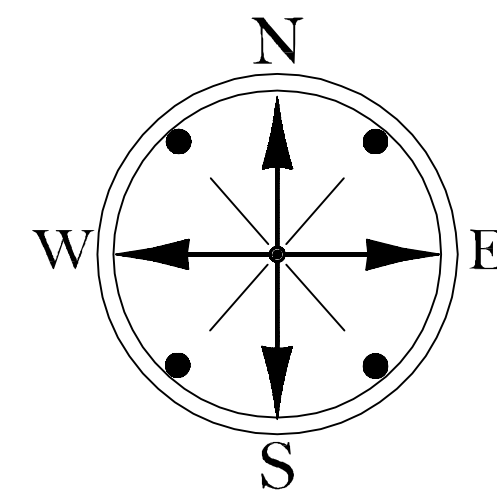
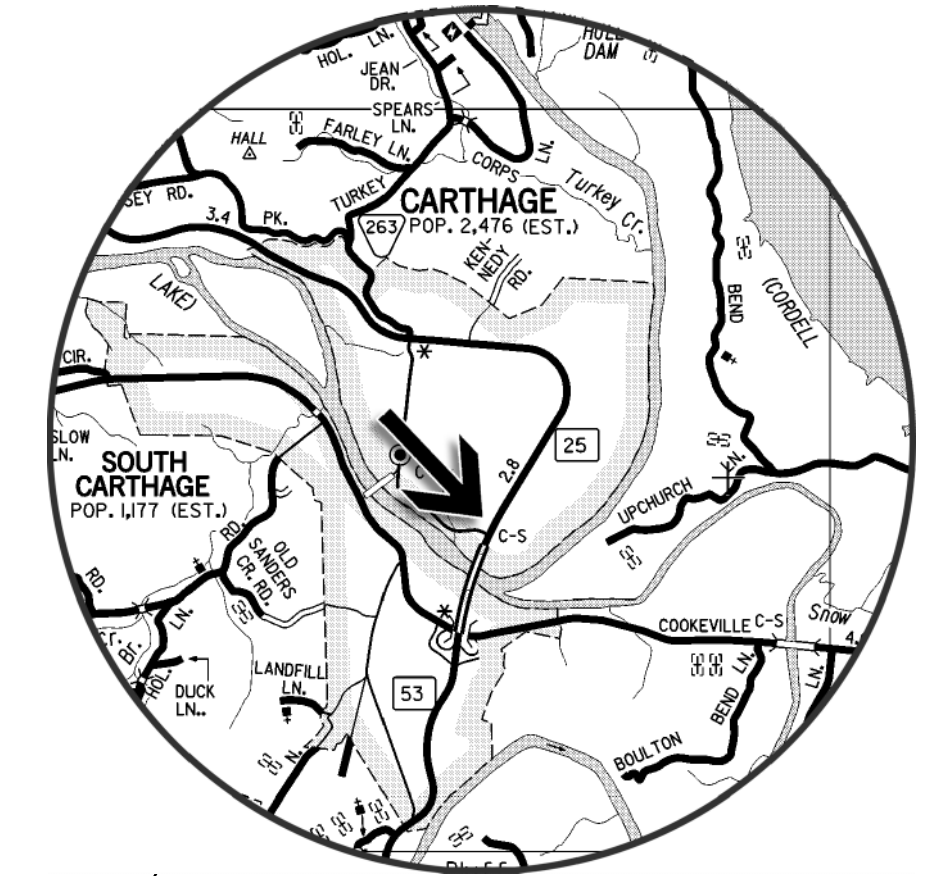


LOCATION SKETCH n.t.s.



ABANDONED RAILROAD

HIGHWAY

GORDONSVILLE

WILLIAM S. PERKINS
RECORD BOOK 178, PAGE 421
MAP 61, PARCEL 57.00

ARNOLD, ARNOLD & ARNOLD
DEED BOOK 138, PAGE 427
MAP 61, PARCEL 53.00

FRANK ALLEN BARRETT
RECORD BOOK 343,
PAGE 395
MAP 62,
PARCEL 42.00

RICK MEADOWS
RECORD BOOK 230, PAGE 613
MAP 61, PARCEL 75.04

GINA A. DILLON
RECORD BOOK 265,
PAGE 601
MAP 61,
PARCEL 75.01

**UPPER CUMBERLAND ELECTRIC
MEMBERSHIP CORPORATION**
RECORD BOOK 93, PAGE 65
MAP 61, PARCEL 75.03

7
13.09
AC.+-

8
8.70
AC.+-

4
11.94
AC.+-

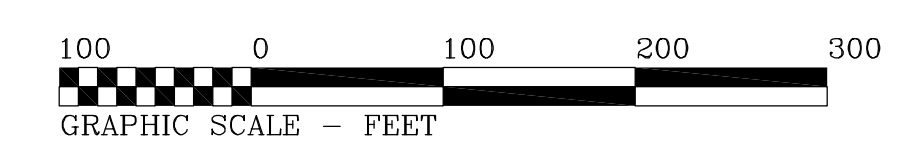
6
7.85
AC.+-

5
5.21
AC.+-

NOTE:
ALL CORNERS MARKED BY
NEW IRON RODS UNLESS
OTHERWISE NOTED.

SURVEYOR'S CERTIFICATE:
I HEREBY CERTIFY THAT THIS IS A CATEGORY 1
SURVEY, AND THAT THE RATIO OF PRECISION OF
THE UNADJUSTED SURVEY IS AT LEAST
1 : 10,000 AS SHOWN HEREON.

CARMAN SURVEYING
150 HICKS FARM ROAD
HARTSVILLE, TENNESSEE
PHONE: (615) 374-3244



CALL TABLE

Course	Bearing	Distance
L1	S 29°51'15" W	25.21'
L2	S 27°15'35" W	52.60'
L3	S 21°38'10" W	41.71'
L4	S 01°37'04" W	21.62'
L5	S 01°37'04" W	56.27'

**BOUNDARY SURVEY FOR THE
ARNOLD &
EATHERLY HEIRS**
LOCATED IN THE 14TH CIVIL DISTRICT OF SMITH COUNTY, TENNESSEE

SCALE : 1" = 100'
DATE : AUGUST 21, 2019
SIZE : 46.79 AC.+-
DEED : D. B. 83, PG. 317, R.O.S.C.T.
 : D. B. 132, PG. 486, R.O.S.C.T.
MAP : MAP 61, PAR. 75.00, T.A.O.S.C.T.